

Welcome to the Accessing Healthy Foods Application!

Below are instructions on how to use this Application to help you find food services, as well as transportation services around you.

At the top right of this application, you will see **6 icons**:



Icon Descriptions:



Services Near Me - Find Food Services, such as Grocery Retailers, Bodegas, Food Pantries, Farmers Markets, and Senior Meal Sites near you, as well as Bus Stop and Train Stations. These services are displayed as **Symbols** on the map.



Filter - You can filter by Food Services, as well as SNAP, WIC, and by Distribution Day, to display relevant/desired information.



Services List - Find a complete list of food services by City or Township in Middlesex County, as well as Bus Stops and Train Stations.



Layers - Provides the ability to turn Symbols On or Off, allowing the user to only display relevant/desired information.



Directions - Allows users to calculate turn-specific directions between two or more locations.




Information— Provides links for additional resources and contains step-by-step instructions for this application.

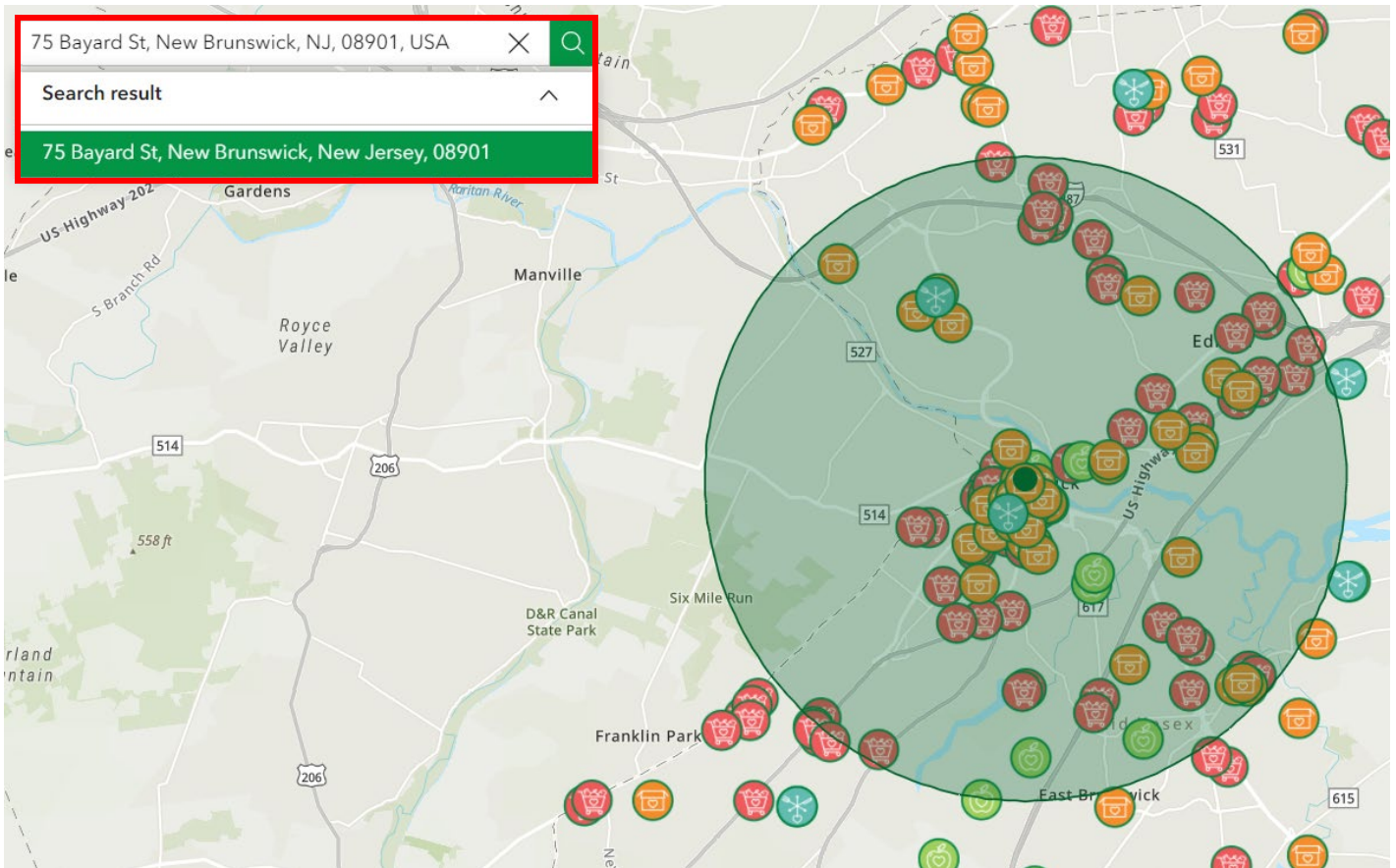
To find food services and transportation, select the **Services Near Me** icon:
(this should pop up automatically once opening the application, or you can select the icon)



Type in your home address, or any address of your choosing, in the Address Search Field on the top left of the application to search for food services and transportation near you:



Once an address is entered (Type address here), address results will appear below the Search Field. Select the best address that corresponds to the typed in address and results for Food services, Bus Stops and Train Stations within 5 miles will appear:



Services Near Me



Use address search bar to the left or use tools below to search food services on the map



5



Miles

Input location

75 BAYARD ST, NEW BRUNSWICK CITY, NJ



Grocery Retailers and Bodegas



77



Food Pantries



39



Farmers Markets



7



Senior Meal Sites



2



Bus Stops



309



Train Stations



3



Click on a service you are interested in and results for that service near you will appear:

Services Near Me



Use address search bar to the left or use tools below to search food services on the map

   Miles 

Input location

75 BAYARD ST, NEW BRUNSWICK CITY, NJ



Grocery Retailers and Bodegas 	77 
99 Ranch Market	2.77 mi >
ACME Market	3.6 mi >
Aldi	1.68 mi >
Aldi	3.96 mi >
Aldi	4.01 mi >

Select from one of the results to pull up more information and directions for that food service.

The screenshot shows a map interface with a search results panel titled "Services Near Me". The panel includes a search bar, a distance filter set to "5 Miles", and a list of results. The first result is "99 Ranch Market" at 2.77 miles. A red box highlights the detailed information for this result:

Grocery Retailer and Bodega: 99 Ranch Market	
Address	561 Route 1, Edison, NJ 08817
Municipality	Edison
Phone	732-819-8889
Hours	Store Hours: 9:00 am - 6:00 pm
SNAP Benefits	Yes
WIC Participant	No

You can change the search distance, as well as the distance units.

Use address search bar to the left or use tools below to search food services on the map




5 Miles

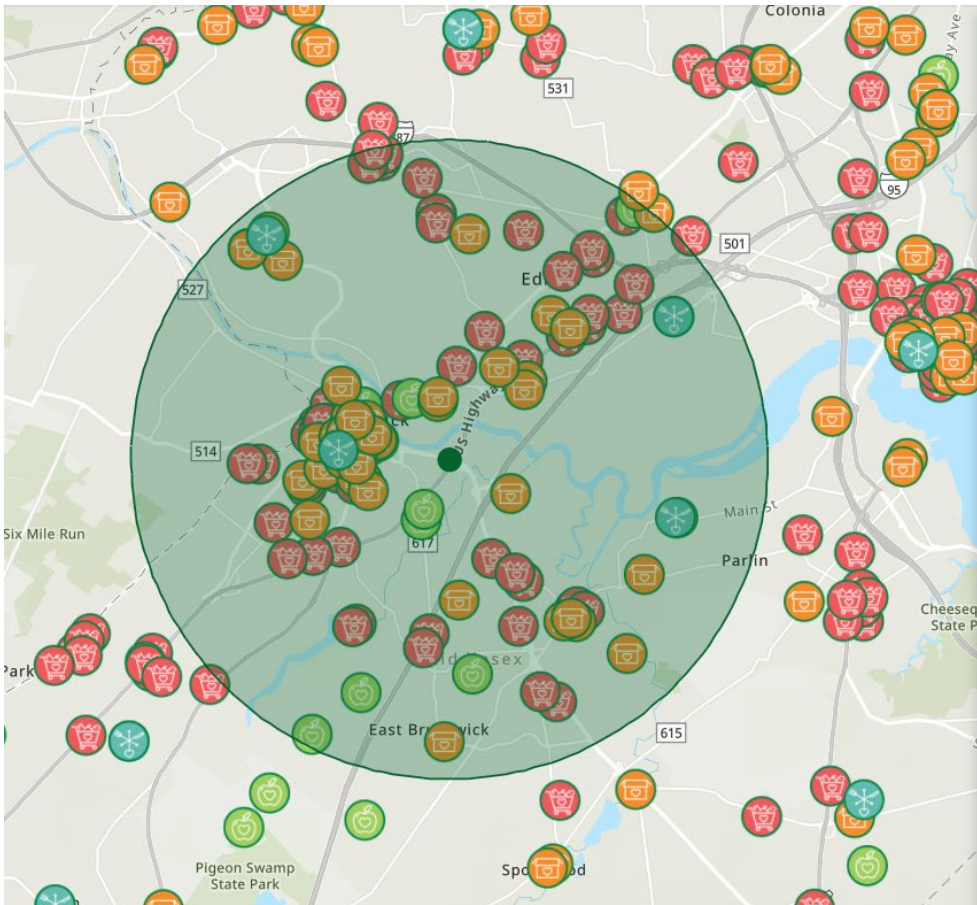
5 Miles
Miles
Meters
Kilometers
Feet
Yards

You also use the tools to search for services in the map:

Use address search bar to the left or use tools below to search food services on the map






 Point – Use this tool to select anywhere on the map



The map displays a large green circular area centered on a point, representing a 5-mile search radius. Numerous colorful icons representing different food services are scattered across the map, with a high concentration within the green circle. The background shows a street map with labels for roads like 527, 514, 531, 501, 617, and 615, and locations like East Brunswick, Colonia, and Pigeon Swamp State Park.


Services Near Me

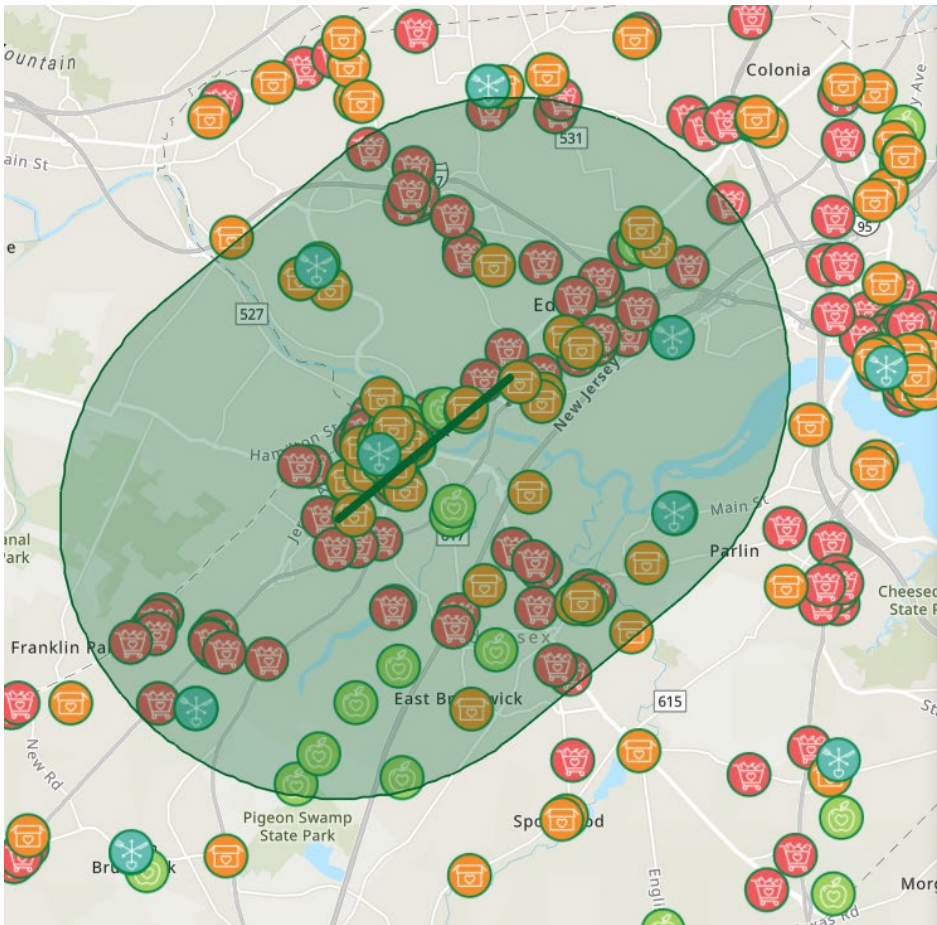
Use address search bar to the left or use tools below to search food services on the map

   5 Miles

Input location
32 US HWY 1, NEW BRUNSWICK, NJ







Grocery Retailers and Bodegas	76	>
Food Pantries	43	>
Farmers Markets	9	>
Senior Meal Sites	4	>
Bus Stops	417	>
Train Stations	4	>




 Polyline – Draw a line on the map
















Services Near Me

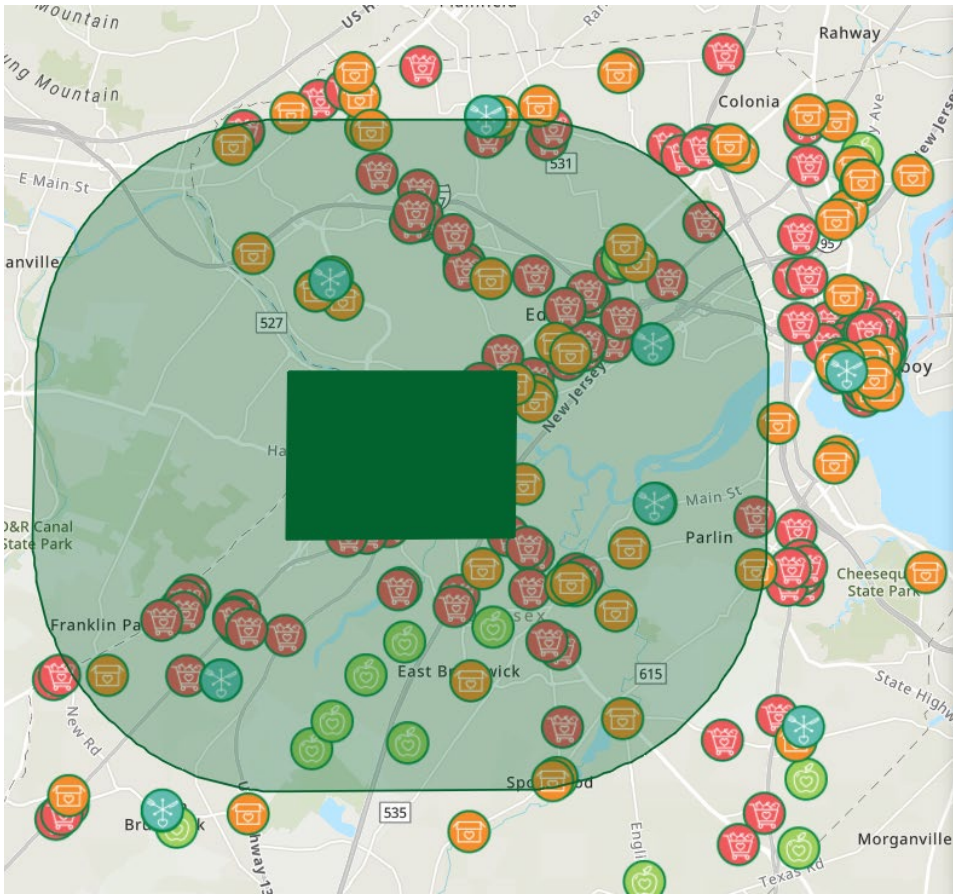
Use address search bar to the left or use tools below to search food services on the map

   5   Miles 




Grocery Retailers and Bodegas		94	
Food Pantries		46	
Farmers Markets		12	
Senior Meal Sites		5	
Bus Stops		488	
Train Stations		4	




 Polygon – Draw a polygon on the map









Services Near Me ↑ ×

Use address search bar to the left or use tools below to search food services on the map

   ↑ ↓ Miles ▼

Grocery Retailers and Bodegas	 100 >
Food Pantries	 55 >
Farmers Markets	 12 >
Senior Meal Sites	 5 >
Bus Stops	 618 >
Train Stations	 4 >

Use the **Clear Button** to clear search:

Input location

75 BAYARD ST, NEW BRUNSWICK CITY, NJ



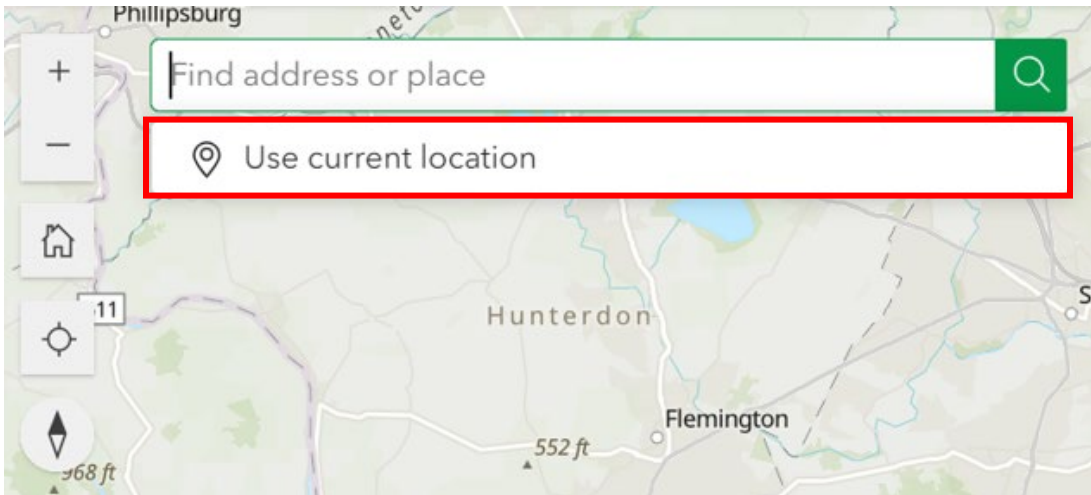
Use the **Refresh Button** to refresh the search:

Input location

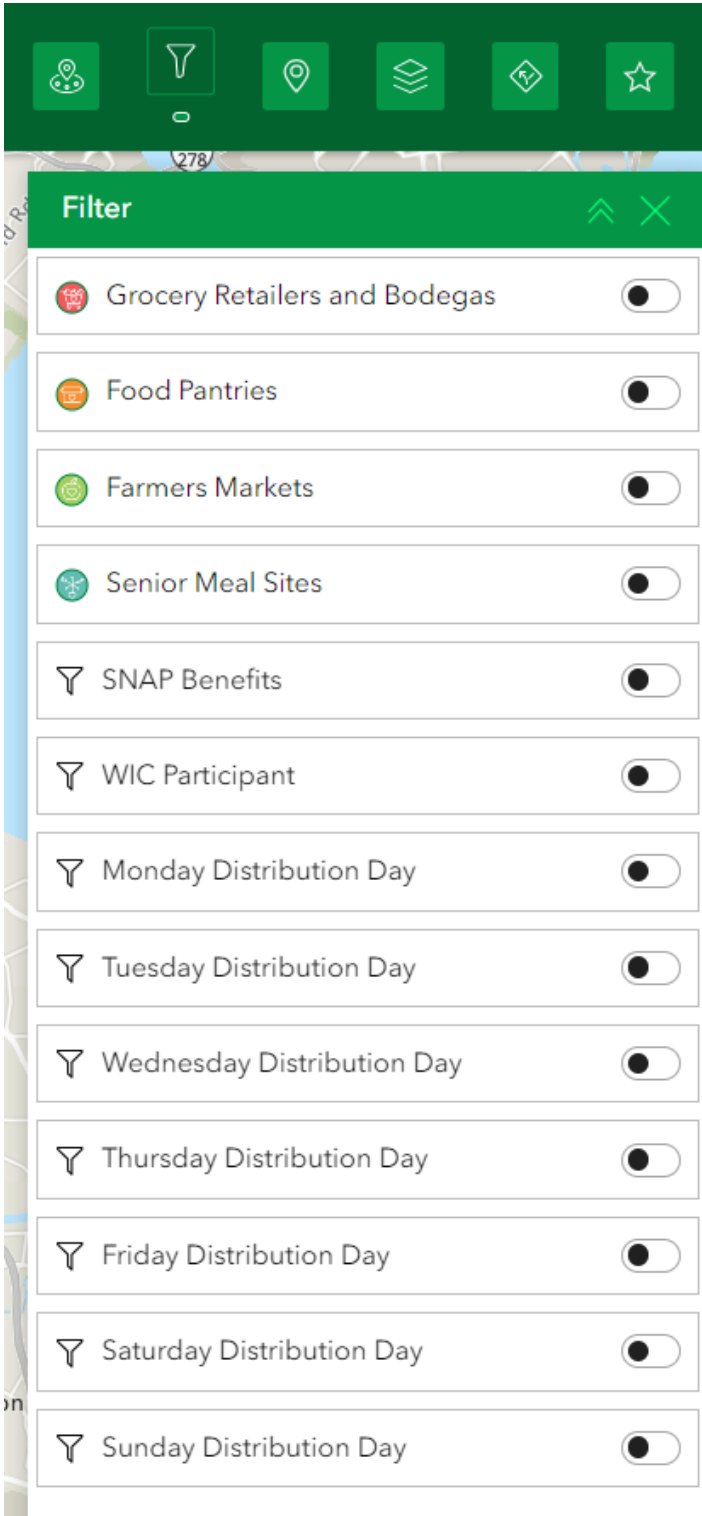
75 BAYARD ST, NEW BRUNSWICK CITY, NJ



In the Address Search Field, you can also select **Use current location**.



To filter by Food Services, as well as SNAP, WIC, and by Distribution Day, to display relevant/desired information, select the **Filter Services** icon:




Turn toggle on and off to filter the map:

The image shows a map of New Jersey with numerous red grocery store icons. A filter panel is overlaid on the right side of the map. The filter panel has a green header with the word "Filter" and a close button. The first filter, "Grocery Retailers and Bodegas", is highlighted with a red border and has its toggle switch turned on. Below it are other filters, each with a toggle switch that is currently turned off:

- Food Pantries
- Farmers Markets
- Senior Meal Sites
- SNAP Benefits
- WIC Participant
- Monday Distribution Day
- Tuesday Distribution Day
- Wednesday Distribution Day
- Thursday Distribution Day
- Friday Distribution Day
- Saturday Distribution Day
- Sunday Distribution Day

To view a list of all Food Services, Bus Stops and Train Stations in the County by Municipality, select the **Services List** icon:



Food Services List includes Grocery Retailers and Bodegas, Farmers Markets, Food Pantries, Farmers Markets, and Senior Meal Sites. Transportation List includes Bus Stops and Train Stations:

Last updated: June 27, 2024

Services List		
Explore features within current map area		
<input type="checkbox"/> Update results		
Grocery Retailers and Bodegas	188	>
Food Pantries	105	>
Farmers Markets	26	>
Senior Meal Sites	10	>
Bus Stops	2,456	>
Train Stations	10	>

Select a service and results for that service will appear by Municipality:

The screenshot shows a mobile application interface with a green top bar containing navigation icons. Below the bar is a 'Services List' panel with a title bar and a close button. The panel contains the text 'Explore features within current map area' and an 'Update results' button. Below this is a list of results for 'Grocery Retailers and Bodegas', with a total count of 188. The list items are: Carteret (4), Dunellen (1), East Brunswick (8), Edison (16), Highland Park (2), Jamesburg (1), Metuchen (1), and Middlesex Borough (3). A red box highlights the list items.

Municipality	Count
Carteret	4
Dunellen	1
East Brunswick	8
Edison	16
Highland Park	2
Jamesburg	1
Metuchen	1
Middlesex Borough	3

Click a Municipality to view the Food Services in that area:

The screenshot shows a 'Services List' window with a green header. Below the header, there is a text prompt 'Explore features within current map area' and a button labeled 'Update results'. A list of results is displayed, with the first item, 'Carteret', highlighted by a red box. The list includes the following items:

- Carteret (4 results)
- Carteret Grocery
- Cooke Avenue Food Mart
- La Primera Grocery
- ShopRite

You can select one of the results and it will highlight that location on the map:


The screenshot shows the 'Services List' window with a map on the left and the list on the right. The map displays a street grid in Carteret, NJ, with a red box highlighting the location of Carteret Grocery. The list on the right shows 'Carteret' selected, and the details for 'Carteret Grocery' are displayed below it, also highlighted by a red box.

Grocery Retailer and Bodega: Carteret Grocery	
Address	321 Pershing Ave, Carteret, NJ 07008
Municipality	Carteret
Phone	732-969-0450
Hours	Store Hours: Monday-Friday 9:00 am - 5:00 pm, Saturday-Sunday 5:00 am - 11:00 pm
SNAP Benefits	Yes
WIC Participant	No







Select this button to update the results on the map:

Services List  

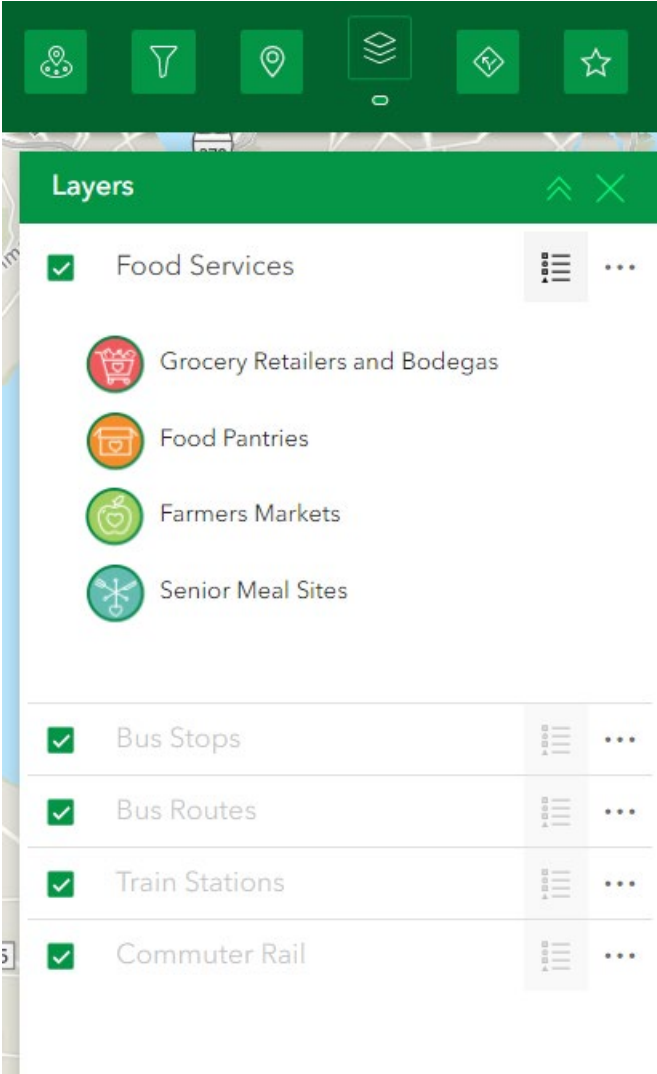

Explore features within current map area

 Update results

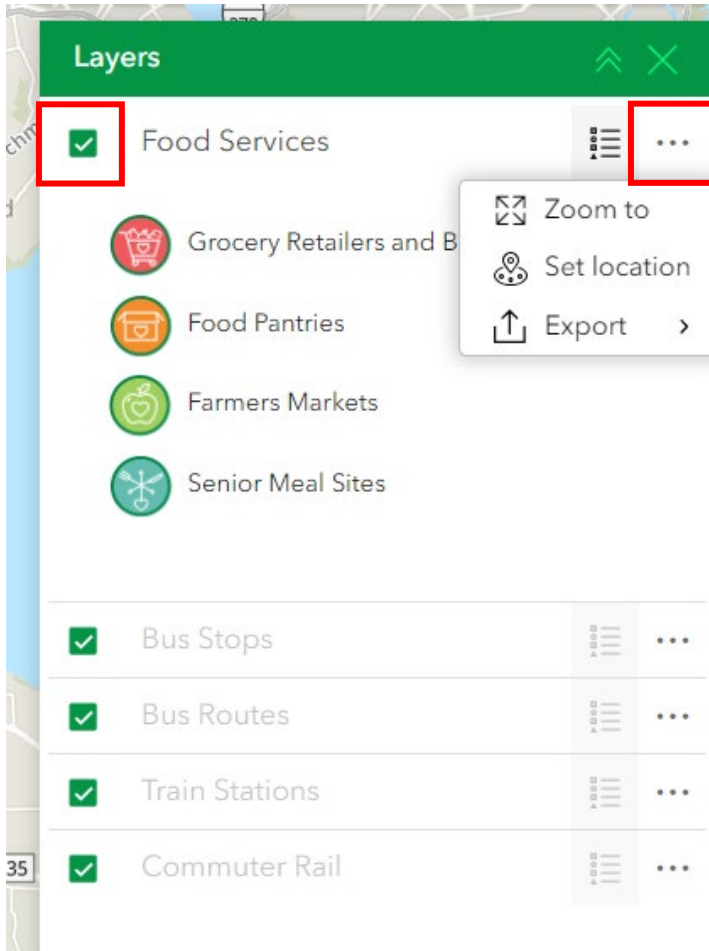


Grocery Retailers and Bodegas		188	>
Food Pantries		105	>
Farmers Markets		26	>
Senior Meal Sites		10	>
Bus Stops		2,652	>
Train Stations		10	>

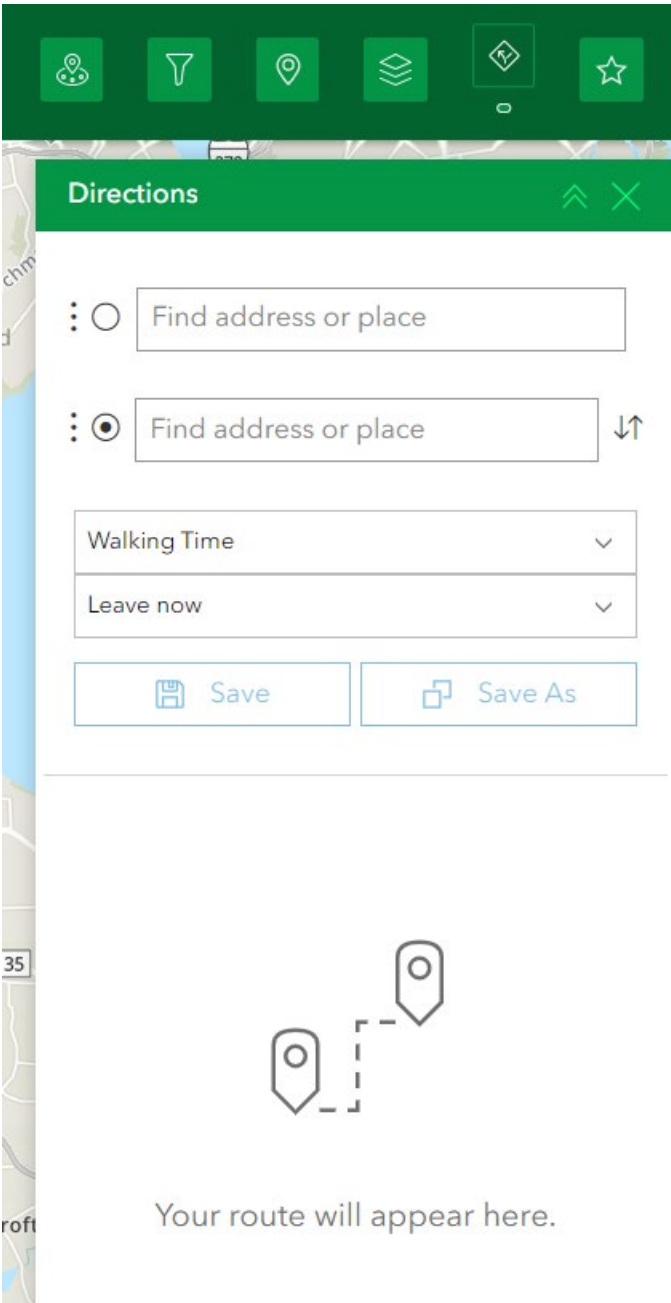
The **Layers** icon will display what is being shown on the map:



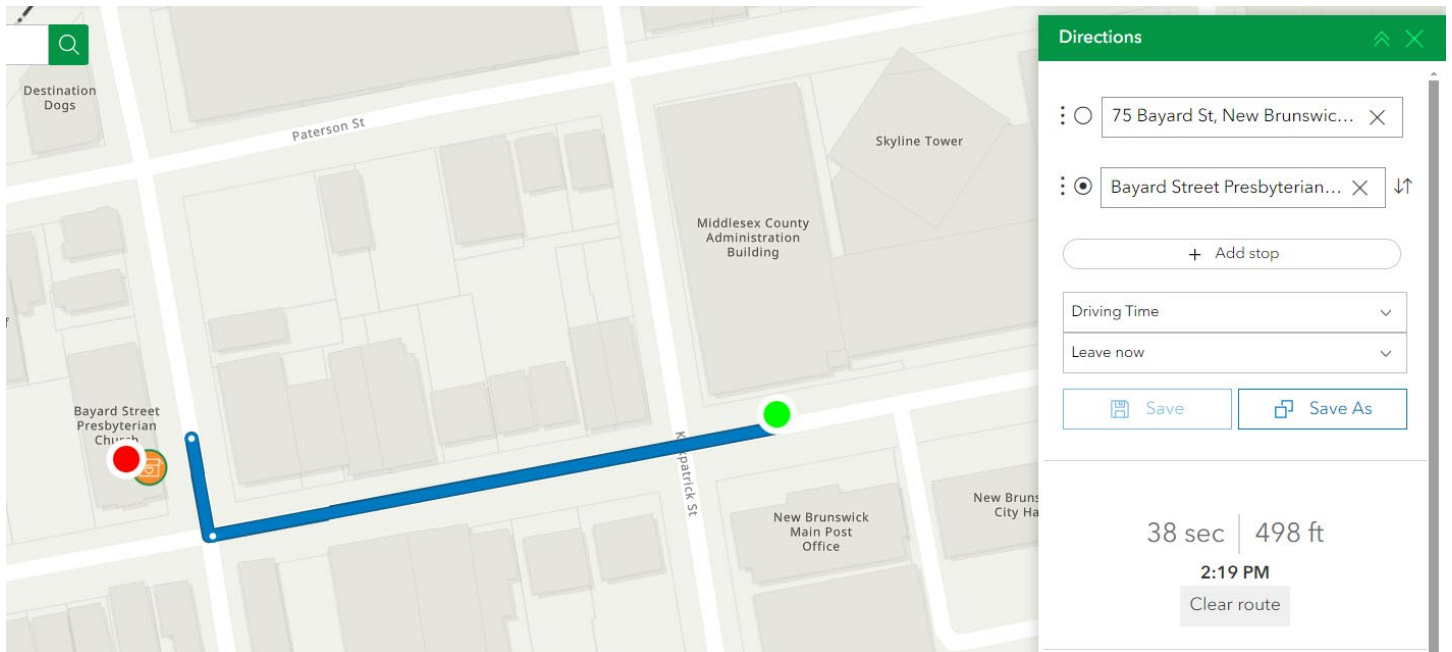
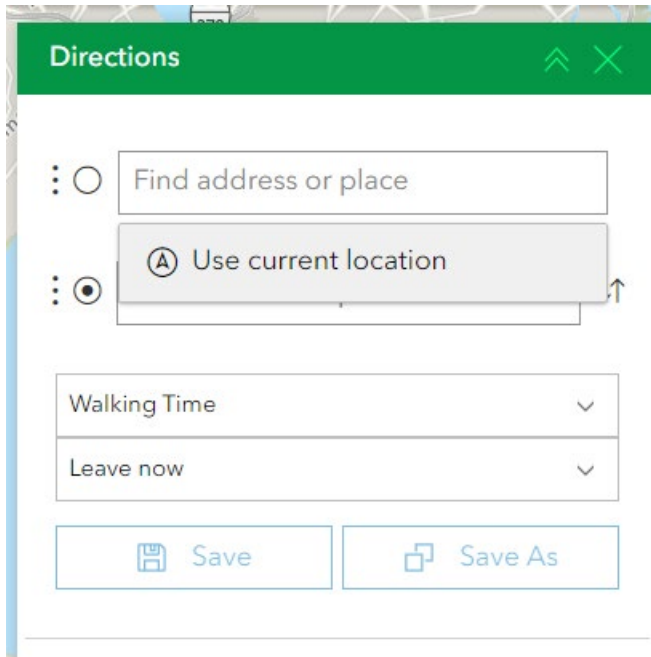
Select the check mark for the option to turn all the layers on and off, plus select the top right icon for additional options:



The **Directions** icon allows users to calculate turn-specific directions between two or more locations:



You can type in an address or Use current location:



38 sec | 498 ft

2:19 PM

Clear route

75 Bayard St, New Brunswick, New Jersey, 08901

↑ Go west on Bayard St toward Kirkpatrick St
_____ 426 ft · 33 sec

↪ Turn right on Joyce Kilmer Ave N
_____ 72 ft · 4 sec

Bayard Street Presbyterian Church

You can choose a method of transportation, and whether to calculate the fastest route by distance or time. You can also choose to include a specific departure time when calculating the route.

⋮ ○ 75 Bayard St, New Brunswic... ✕

⋮ ● Bayard Street Presbyterian... ✕ ⇅

+ Add stop

- Driving Time ▾
- Walking Time
- Rural Driving Distance
- Driving Time
- Driving Distance
- Walking Distance
- Rural Driving Time
- Trucking Time
- Trucking Distance
- Walking Route
- Walking Route (copy)

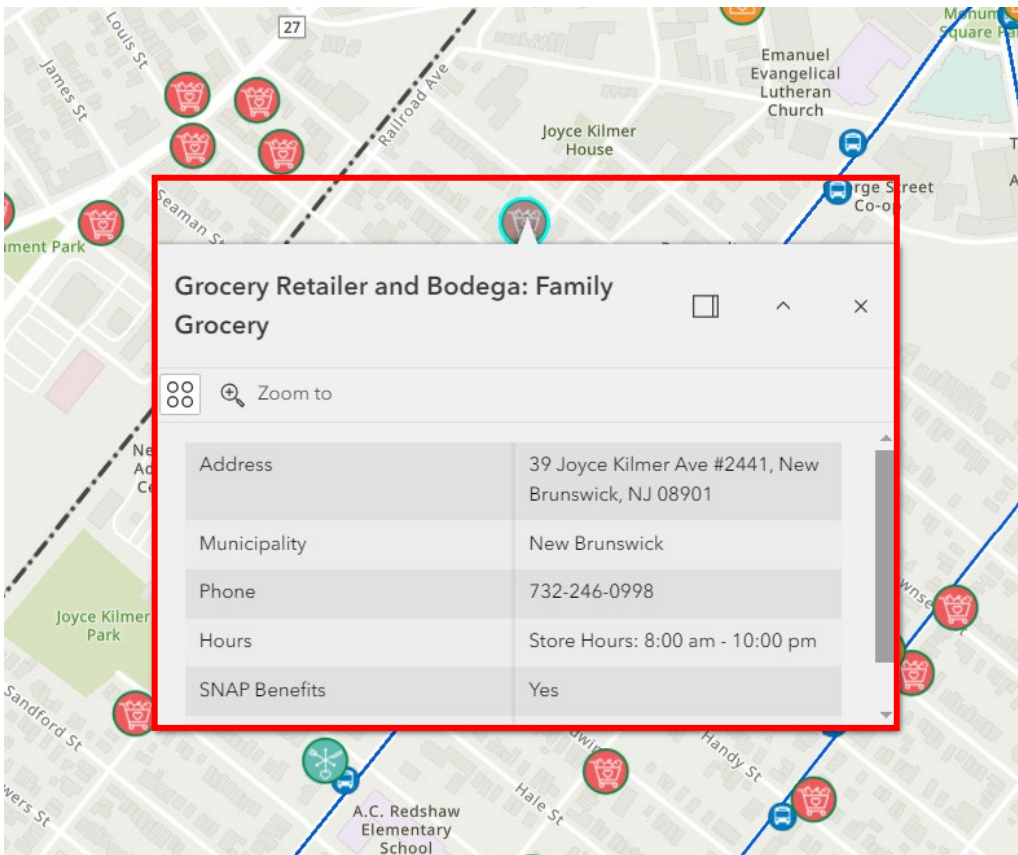
⋮ ○ 75 Bayard St, New Brunswic... ✕

⋮ ● Bayard Street Presbyterian... ✕ ⇅

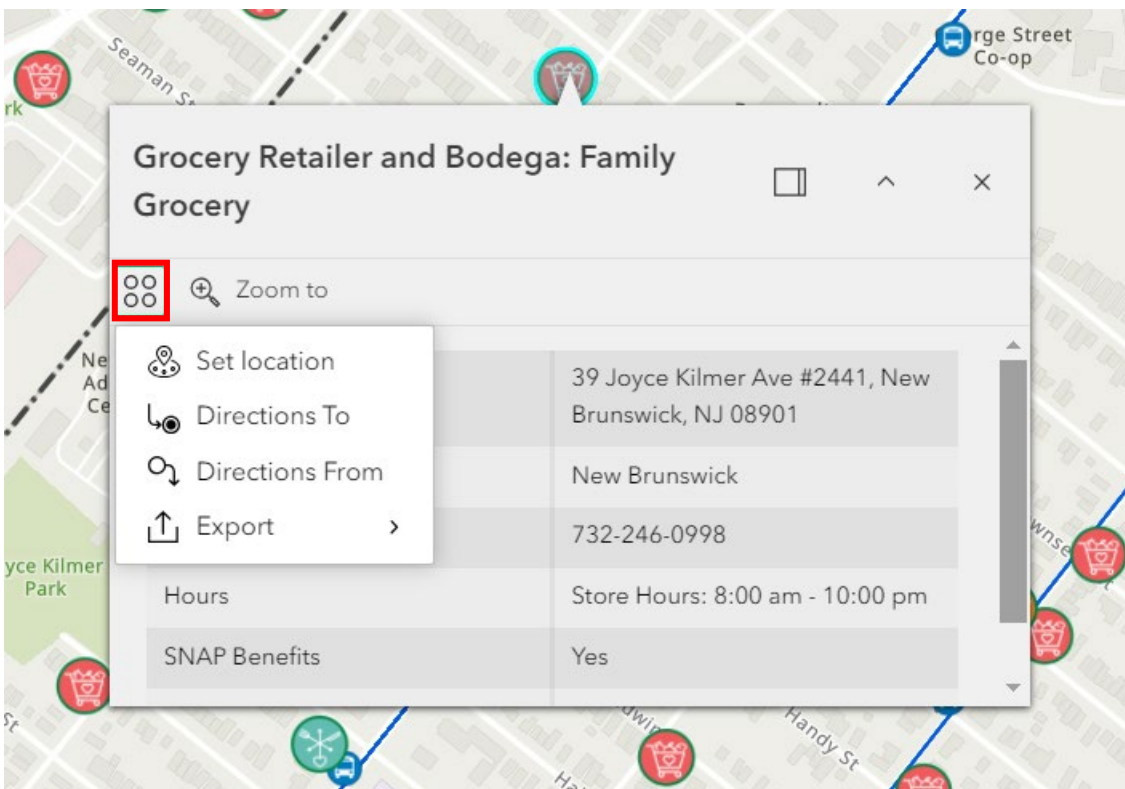
+ Add stop

- Driving Time ▾
- Leave now ▾
- Leave now
- Depart at
- Time unspecified

Select one of the services (symbols) on the map and information about that service will appear in a pop-up:



In the top left of the Service information pop-up, you can select the 4 circles icon to Set Location, Export, Directions To and From the selected service.



The **Information** icon contains links which provide additional information, as well as a link to find these instructions (which open in another window):



Information ↑ ×

Instructions

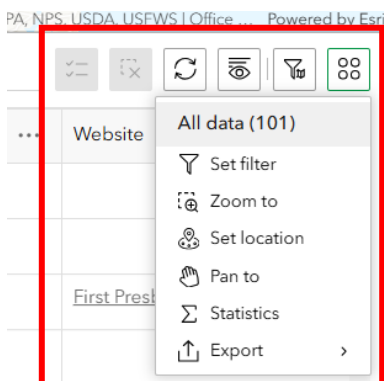
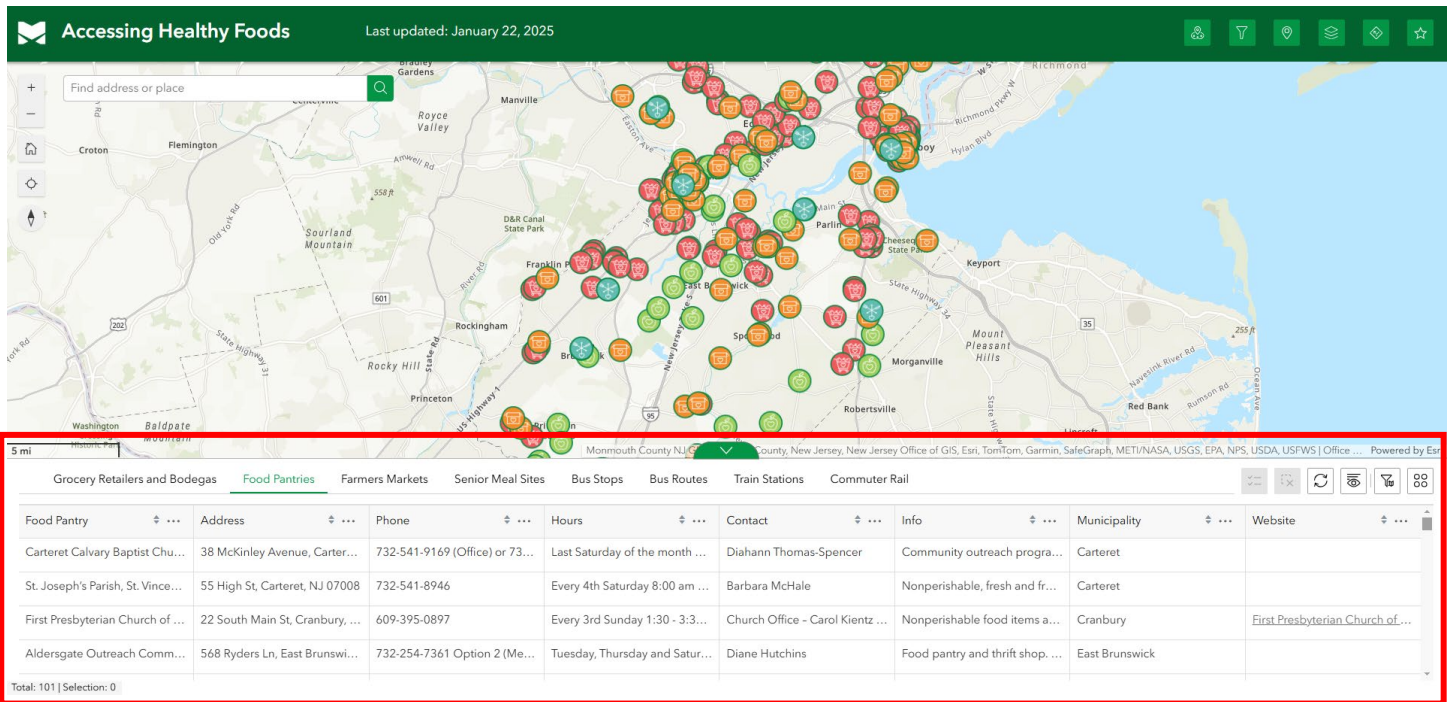
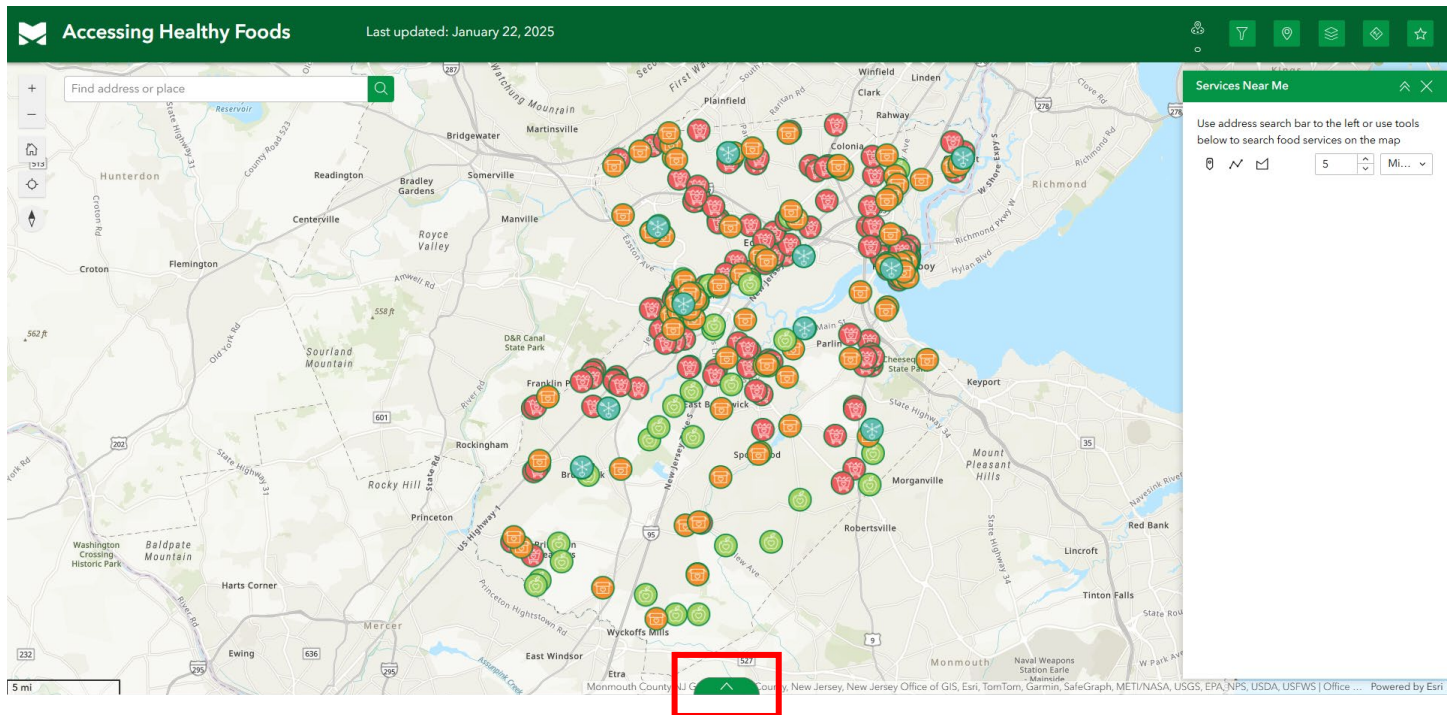
For a Quick Start Guide, please click [here](#).

Click [here](#) for instructions on how to use this application.

Additional Information

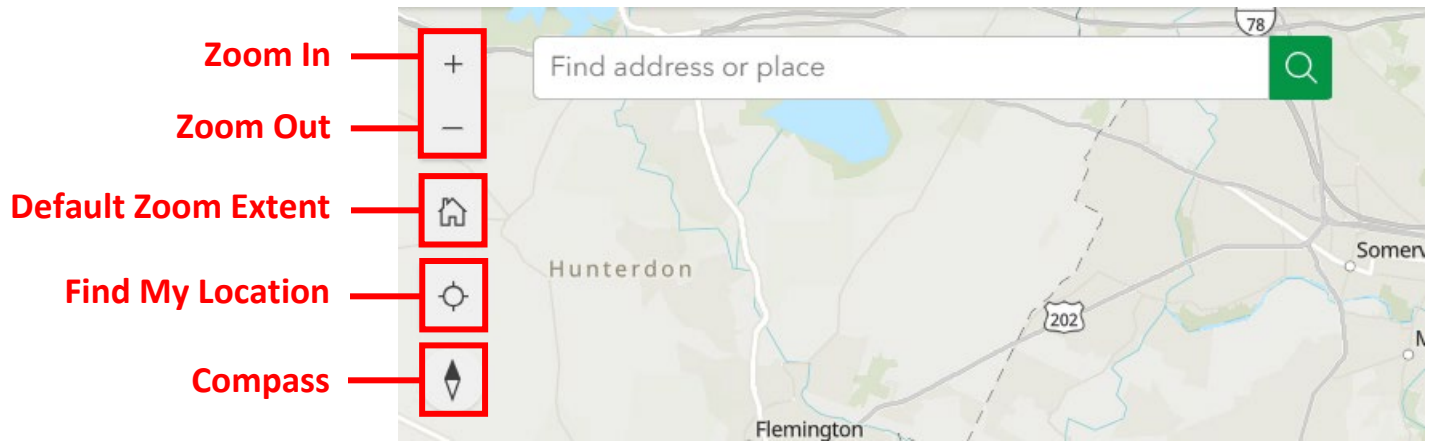
- REPLENISH Food Assistance Directory
- REPLENISH Website
- SNAP Qualifications & Online Application
 - In Box 2, click "Apply" for ENG/ESP
 - In Box 3, click "Download Application" for other languages
- SNAP Application Materials Checklist
ENG/ESP
- Aging & Disabled Nutrition Services
- NJ SNAP Education
- USDA My Plate - Healthy Eating Tips

To access the Table View, click on the green arrow at the bottom center of the application:



The Table View has options, such as Export, you can select from.

On the bottom right of the application, you can use these icons to zoom in, zoom out, return to the default extent, and find your location:



If you have additional questions, please contact our REPLENISH Distribution Center at 732-729-0880.

For the County's REPLENISH webpage, please click [here](#).

