MIDDLESEX COUNTY
PLANNING BOARD
DEVELOPMENT REVIEW COMMITTEE
January 2016

The Committee meeting held during the month of **January** acted on 34 development requests. The Committee acted upon 4 extensions, no releases of performance guarantees, 6 classifications, no reconsideration, 11 approvals, 11 conditional approvals, no disapprovals, 1 withdrawal, no reviews, 1 rejection, and no items of old business or such other matters. Figure 1, below, shows the monthly totals of applications reviewed over the past 13 months for comparison.

The 6 **Sketch plat** classifications contained 15 new lots with 15 new dwelling units on a total of 10.99 acres. Of these 6 sketch plats, 1was determined to require County Planning Board approval and 5 were declared exempt.

Preliminary plats included 1 new residential plat with 4 new lots and 4 dwelling units on a total of 18.88 acres. The Committee reviewed 1 additional plat which fell under the categories of Commercial, Industrial, or Quasi-Public with 3 new lots on a total of 71.35acres.

Final plats included 2 new residential plats with 9 new lots and 7 dwelling units on a total of 26.25 acres. The Committee reviewed no additional plats which fell under the categories of Commercial, Industrial, or Quasi-Public.

There were 18 **Site Plan** applications reviewed by the Committee. Of which, 7 were found to be exempt from County review and 11 were found to be under County jurisdiction. The combined site plan applications represent 1,595,006 square feet of additional building area, 604 new parking spaces, and 1 new dwelling unit on a total of 424.58 acres.

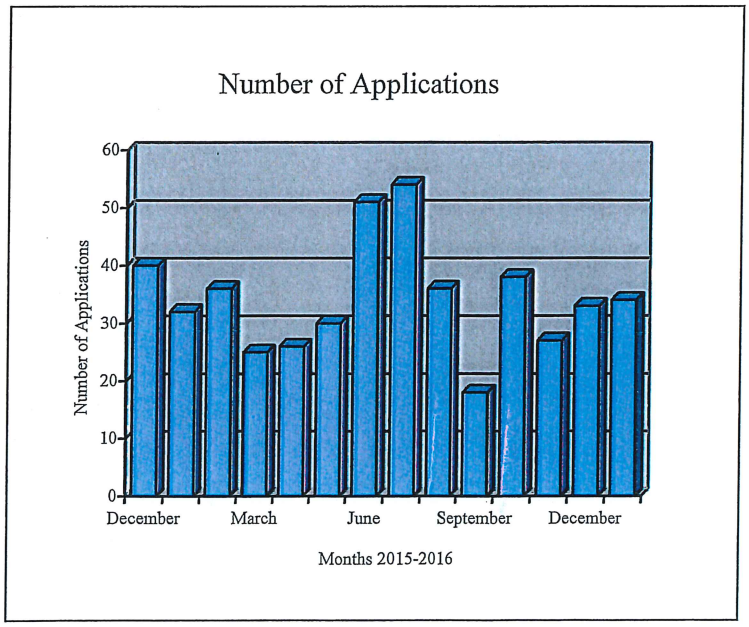

Figure 1

In addition the staff also reviewed 7 **Variance Notices**, of which 7 were found to require County Planning Board review. Letters were then sent to the corresponding applicants notifying them of the County's requirements.

Respectfully submitted,

Olga Sgambettera
Chairman

Development Activity
January 2016

File #	Title	Block(s)	Lot(s)	Type	Revised Plan	Acres	# Lots	# New Lots	#Prop DU	Sq. Ft. New Bld	Prop Park Sp	OpenSpace Acres	Action	Land Use	County Road	New Drive	LF New St.
Sketch Plats																	
ED-S-978	WESTERVELT AVENUE	280B	22A, 23A,	A	NO	0.38	5	2	2	0	4	0.00	A	SF	WOODBRIDGE AVENUE	0	0
HP-S-80	316 & 320 LAWRENCE ROAD	161	25, 26	A	NO	0.44	2	3	3	2,918	0	0.00	A	SF		0	0
ME-S-169	21 & 23 BARNSTABLE ROAD	166	20.02, 22.02	A	NO	0.49	4	3	3	5,288	6	0.00	A	SF		0	0
MO-S-486	HOMETECH HOMES	49	12	B	NO	8.75	1	3	3	0	0	0.00	C	SF	HOFFMAN STATION ROAD	3	0
MO-S-489	KRYWINSKI	160.20	15.02	A	NO	0.37	1	2	2	0	0	0.00	A	SF		0	0
ST-S-85	17 ADIRONDACK AVENUE	65	13, 14	A	NO	0.56	1	2	2	0	0	0.00	A	SF		0	0
	Subtotal			**6**		**10.99**	**14**	**15**	**15**	**8,206**	**10**	**0.00**			**2**	**3**	**0**
Exempt Site Plans																	
CA-EX-78	48 LEFFERT STREET, LLC	5601	10-13	EX	NO	2.86	14	0	0	817,445	16	0.56	A	ST		0	0
ED-EX-555	ILR LANDFILL SOLAR PROJECT	399	1-4, 8, 10 ,16-25, 30-35, ET. AL.	EX	NO	160.60	41	0	0	0	0	0.00	A	OTH		0	0
MO-EX-117	OUTFRONT MEDIA, LLC; 10 PLEASANT HILL ROAD	55	2.09	EX	NO	6.32	1	0	0	0	0	0.00	A	OTH		0	0
PA-EX-118	VERIZON WIRELESS; 515 MILLER ST.	248	2	EX	NO	0.90	1	0	0	0	0	0.00	A	COM		0	0
WO-EX-302	VERIZON WIRELESS; 1043 U.S. HWY #1	786.01	20.011, 21	EX	NO	1.28	2	0	0	185	0	0.00	A	COM		0	0
WO-EX-359	SEWAREN GENERATING STATION	756 / 756.01 / 760	2 / 1.01 / 1.01 & 9	EX	NO	121.80	4	0	0	99,588	37	0.00	A	OTH		0	0
WO-EX-366	LITTLE CAESARS	832	1	EX	NO	0.34	1	0	0	1,530	15	0.00	A	S		0	0
	Subtotal			**7**		**294.10**	**64**	**0**	**0**	**918,748**	**68**	**0.56**			**0**	**0**	**0**

Municipalities: (CA) Carteret, (CR) Cranbury, (DU) Dunellen, (EB) East Brunswick, (ED) Edison, (HE) Helmetta, (HP) Highland Park, (JA) Jamesburg, (ME) Metuchen, (MX) Middlesex, (MI) Milltown, (MO) Monroe, (NB) New Brunswick, (NO) North Brunswick, (OB) Old Bridge, (PA) Perth Amboy, (PI) Piscataway, (PL) Plainsboro, (SY) Sayreville, (SA) South Amboy, (SB) South Brunswick, (SP) South Plainfield, (SR) South River, (ST) Spotswood, (WO) Woodbridge

Application Type: (A)Sketch, (B)Sketch, (C)Sketch, (EX)empt, (SP)SitePlan, (P)reliminary, (F)inal

Action Key: (A)pproval, (D)isapproval, (C)onditional, (R)eview, (V)oid, (PG)Release, (DE)Deed Extension, (W)ithdrawal, (REJ)ection, (Recon)sideration

Land Use Key: (A)partment, (C)ondo, (T)ownhouse, (MF)Multi-Family, (SF)Single Family, (AC)Assisted Care, (R)etail, (O)ffice, (S)ervice, (H)otel, (ST)orage, (W)arehouse, (M)anufacturing/Research, (HOS)pital, (WO)rship, (P)ublic Safety, (REC)reation, (CS)Civic Structure, (SCH)ool, (COM)munications *(AR - suffix)Age Restricted

Development Activity
January 2016

File #	Title	Block(s)	Lot(s)	Type	Revised Plan	Acres	# Lots	# New Lots	#Prop DU	Sq.Ft. New Bld.	Prop Park Sp.	OpenSpace Acres	Action	Land Use	County Road	New Drive	LF New St.
Preliminary Plats																	
MO-163	RIVERSIDE CENTER	8	8.01, 2.11	P	NO	71.35	2	3	0	0	0	0.00	C	O	PERRINEVILLE ROAD	0	0
MO-243	MOUNT MILLS ESTATES	35	31.05, 31.06	P	NO	18.88	2	4	4	0	0	0.00	C	SF		0	0
	Subtotal			**2**		**90.23**	**4**	**7**	**4**	**0**	**0**	**0.00**			**2**	**0**	**0**
Final Plats																	
MO-238	PUSH GARDEN (SHEET 1 OF 2)	169	7	F	NO	26.25	1	9	7	0	0	17.51	A	SF		0	0
MO-238	PUSH GARDEN (SHEET 2 OF 2)			F													
	Subtotal			**2**		**26.25**	**1**	**9**	**7**	**0**	**0**	**17.51**			**0**	**0**	**0**

Municipalities: (CA) Carteret, (CR) Cranbury, (DU) Dunellen, (EB) East Brunswick, (ED) Edison, (HE) Helmetta, (HP) Highland Park, (JA) Jamesburg, (ME) Metuchen, (MX) Middlesex, (MI) Milltown, (MO) Monroe, (NB) New Brunswick, (NO) North Brunswick, (OB) Old Bridge, (PA) Perth Amboy, (PI) Piscataway, (PL) Plainsboro, (SY) Sayreville, (SA) South Amboy, (SB) South Brunswick, (SP) South Plainfield, (SR) South River, (ST) Spotswood, (WO) Woodbridge

Development Activity
January 2016

File #	Title	Block(s)	Lot(s)	Type	Revised Plan	Acres	# Lots	# New Lots	#Prop DU	Sq.Ft. New Bld.	Prop Park Sp	OpenSpace Acres	Action	Land Use	County Road	New Drive	LF New St
Site Plans																	
CA-SP-143	VERIZON WIRELESS; 2500 BLAIR ROAD	2802	5	SP	NO	1.38	1	0	0	0	0	0.00	A	COM		0	0
EB-SP-296	LIGHTBRIDGE	631	61	SP	NO	3.18	1	0	0	10,721	39	0.00	C	S	MILLTOWN ROAD	1	0
EB-SP-297	VED MANDIR	307.12	32.12	SP	NO	12.52	1	0	1	6,465	0	0.00	C	WS		0	0
ED-SP-286	BANK OF AMERICA	265-BB	46-E	SP	NO	2.22	1	0	0	22	0	0.00	C	S		0	0
MX-SP-93	EGEL AVENUE	287	12, 15	SP	NO	2.79	2	0	0	6,000	12	0.00	C	S		0	0
NB-SP-212	JOHNSON & JOHNSON	436	4, 5	SP	NO	12.38	3	0	0	1,427	0	0.00	C	O	LANDING LANE ROAD	0	0
NO-SP-156	METRO SELF STORAGE	230	15	SP	NO	3.51	1	0	0	56,338	12	0.00	C	ST		0	0
OB-SP-14	ARCTIC AIR CONDITIONING	19015	5	SP	NO	1.90	1	0	0	0	30	0.00	C	S	OLD BRIDGE ENGLISHTOWN ROAD	0	0
OB-SP-283	VERIZON WIRELESS, RACEWAY PARK	23000	4	SP	NO	0.53	1	0	0	184	1	0.00	A	OTH		0	0
PI-SP-345	TURNER LOGISTIC CENTER	4901 / 5201	/ 5	SP	NO	74.00	3	0	0	502,200	404	0.00	C	W	WASHINGTON AVENUE	0	0
SA-SP-50	CAMBRIDGE PAVERS	152	2, 2.03, 2.04	SP	NO	16.06	3	0	0	92,901	38	0.00	C	M	MAIN STREET	0	0
	Subtotal			**11**		**130.47**	**18**	**0**	**1**	**676,258**	**536**	**0.00**			**5**	**1**	**0**
	Total			**28**		**552.05**	**101**	**31**	**27**	**1,603,212**	**614**	**18.07**			**9**	**4**	**0**

Municipalities: (CA) Carteret, (CR) Cranbury, (DU) Dunellen, (EB) East Brunswick, (ED) Edison, (HE) Helmetta, (HP) Highland Park, (JA) Jamesburg, (ME) Metuchen, (MX) Middlesex, (MI) Milltown, (MO) Monroe, (NB) New Brunswick, (NO) North Brunswick, (OB) Old Bridge, (PA) Perth Amboy, (PI) Piscataway, (PL) Plainsboro, (SY) Sayreville, (SA) South Amboy, (SB) South Brunswick, (SP) South Plainfield, (SR) South River, (ST) Spotswood, (WO) Woodbridge

Application Type: (A)Sketch, (B)Sketch, (C)Sketch, (EX)empt, (SP)SitePlan, (P)reliminary, (F)inal

Action Key: (A)pproval, (D)isapproval, (C)onditional, (R)eview, (V)oid, (PG)Release, (DE)Deed Extension, (W)ithdrawal, (REJ)ection, (Recon)sideration

Land Use Key: (A)partment, (C)ondo, (T)ownhouse, (MF)Multi-Family, (SF)Single Family, (AC)Assisted Care, (R)etail, (O)ffice, (S)ervice, (H)otel, (ST)orage, (W)arehouse, (M)anufacturing/Research, (HOS)pital, (WO)rship, (P)ublic Safety, (REC)reation, (CS)Civic Structure, (SCH)ool, (COM)munications *(AR - suffix)Age Restricted

Middlesex County Planning Board
January 2016 Applications

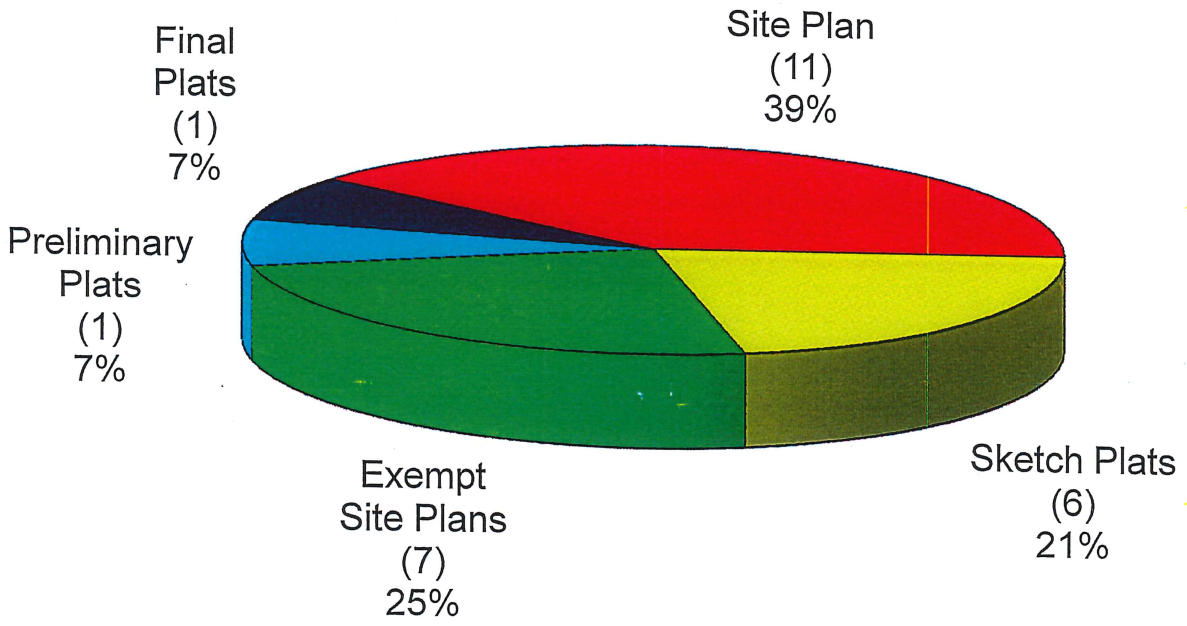

SKETCH PLAT APPLICATIONS
SUMMARY OF NEW MINOR SUBDIVISION ACTIVITY
January 2016

Municipality	Name of Subdivision	Affects County Road	Affects County Facility	Existing # Of Lots	New # Of Lots	# of Dwellings	Total Acreage	Classification		
								A	B	C
Edison	2773 Woodbridge Avenue & 13 Westervelt Avenue	Woodbridge Avenue #514		5	2	2	0.38	A		
Highland Park	316 & 320 Lawrence Road			2	3	3	0.44	A		
Metuchen	21 & 23 Barnstable Road			4	3	3	0.49	A		
Monroe	Hometech Homes	Hoffman Station Road #614	Schoolhouse Road 5-B-97	1	3	3	8.75		B	
Monroe	Krywinski			1	2	2	0.37	A		
Spotswood	17 Adirondack Avenue			1	2	2	0.56	A		
TOTALS										
Current Month	6	6	1	14	15	15	10.99	5	1	0
Year to Date 2016	6	6	1	14	15	15	10.99	5	1	0
Year to Date 2015	3	0	2	10	5	2	11.49	1	2	0

PRELIMINARY APPLICATIONS
SUMMARY OF NEW SUBDIVISION ACTIVITY
January 2016

Use	#Plats	#Acres	# Lots	# New Lots	Ave Lot Size Square Feet	# of Dwellings	Area Per Dwelling Sq. Ft.	Dwelling Units/ Acre	Acres of Open Space	Linear Ft. New Street
SINGLE FAMILY										
Current Month	1	18.88	2	4	205,603	4	205,603	0.21	0.00	0
Year to Date 2016	1	18.88	2	4	205,603	4	205,603	0.21	0.00	0
Year to Date 2015	1	0.72	1	5	6,273	5	6,273	6.94	0.00	0
MULTI-FAMILY										
Current Month	0	0.00	0	0	0	0	0	0.00	0.00	0
Year to Date 2016	0	0.00	0	0	0	0	0	0.00	0.00	0
Year to Date 2015	0	0.00	0	0	0	0	0	0.00	0.00	0
COMMERCIAL										
Current Month	1	71.35	2	3	1,036,002	0	0	0.00	0.00	0
Year to Date 2016	1	71.35	2	3	1,036,002	0	0	0.00	0.00	0
Year to Date 2015	0	0.00	0	0	0	0	0	0.00	0.00	0
OFFICE										
Current Month	0	0.00	0	0	0	0	0	0.00	0.00	0
Year to Date 2016	0	0.00	0	0	0	0	0	0.00	0.00	0
Year to Date 2015	0	0.00	0	0	0	0	0	0.00	0.00	0
INDUSTRIAL										
Current Month	0	0.00	0	0	0	0	0	0.00	0.00	0
Year to Date 2016	0	0.00	0	0	0	0	0	0.00	0.00	0
Year to Date 2015	0	0.00	0	0	0	0	0	0.00	0.00	0
QUASI-PUBLIC										
Current Month	0	0.00	0	0	0	0	0	0.00	0.00	0
Year to Date 2016	0	0.00	0	0	0	0	0	0.00	0.00	0
Year to Date 2015	0	0.00	0	0	0	0	0	0.00	0.00	0
TOTALS										
Current Month	2	90.23	4	7	561,488	4	982,605	0.04	0.00	0
Year to Date 2016	2	90.23	4	7	561,488	4	982,605	0.04	0.00	0
Year to Date 2015	1	0.72	1	5	6,273	5	6,273	6.94	0.00	0

FINAL APPLICATIONS
SUMMARY OF NEW SUBDIVISION ACTIVITY
January 2016

Use	#Plats	#Acres	# Lots	# New Lots	Ave Lot Size Square Feet	# of Dwellings	Area Per Dwelling Sq. Ft.	Dwelling Units/ Acre	Acres of Open Space	Linear Ft. New Street
SINGLE FAMILY										
Current Month	2	26.25	1	9	127,050	7	163,350	0.27	17.51	0
Year to Date 2016	2	26.25	1	9	127,050	7	163,350	0.27	17.51	0
Year to Date 2015	1	0.72	1	5	6,273	5	6,273	6.94	0.00	0
MULTI-FAMILY										
Current Month	0	0.00	0	0	0	0	0	0.00	0.00	0
Year to Date 2016	0	0.00	0	0	0	0	0	0.00	0.00	0
Year to Date 2015	0	0.00	0	0	0	0	0	0.00	0.00	0
COMMERCIAL										
Current Month	0	0.00	0	0	0	0	0	0.00	0.00	0
Year to Date 2016	0	0.00	0	0	0	0	0	0.00	0.00	0
Year to Date 2015	0	0.00	0	0	0	0	0	0.00	0.00	0
OFFICE										
Current Month	0	0.00	0	0	0	0	0	0.00	0.00	0
Year to Date 2016	0	0.00	0	0	0	0	0	0.00	0.00	0
Year to Date 2015	0	0.00	0	0	0	0	0	0.00	0.00	0
INDUSTRIAL										
Current Month	0	0.00	0	0	0	0	0	0.00	0.00	0
Year to Date 2016	0	0.00	0	0	0	0	0	0.00	0.00	0
Year to Date 2015	0	0.00	0	0	0	0	0	0.00	0.00	0
QUASI-PUBLIC										
Current Month	0	0.00	0	0	0	0	0	0.00	0.00	0
Year to Date 2016	0	0.00	0	0	0	0	0	0.00	0.00	0
Year to Date 2015	0	0.00	0	0	0	0	0	0.00	0.00	0
TOTALS										
Current Month	2	26.25	1	9	127,050	7	163,350	0.27	17.51	0
Year to Date 2016	2	26.25	1	9	127,050	7	163,350	0.27	17.51	0
Year to Date 2015	1	0.72	1	5	6,273	5	6,273	6.94	0.00	0

SITE PLAN APPLICATIONS
SUMMARY OF SITE PLAN ACTIVITY IN MIDDLESEX COUNTY
January 2016

Use	# Plans	# Acres	Additional Dwelling Units	Additional Sq. Ft. Of Bldg. Area	Additional Parking Spaces	Additional Driveways On County Roads
SINGLE FAMILY						
Current Month	0	0.00	0	0	0	0
Year to Date 2016	0	0.00	0	0	0	0
Year to Date 2015	0	0.00	0	0	0	0
MULTI-FAMILY						
Current Month	0	0.00	0	0	0	0
Year to Date 2016	0	0.00	0	0	0	0
Year to Date 2015	1	0.19	6	3,315	12	0
COMMERCIAL						
Current Month	5	13.60	0	73,081	93	1
Year to Date 2016	5	13.60	0	73,081	93	1
Year to Date 2015	3	15.94	0	25,619	478	0
OFFICE						
Current Month	1	12.38	0	1,427	0	0
Year to Date 2016	1	12.38	0	1,427	0	0
Year to Date 2015	3	6.41	2	46,119	32	0
INDUSTRIAL						
Current Month	2	90.06	0	595,101	442	0
Year to Date 2016	2	90.06	0	595,101	442	0
Year to Date 2015	1	8.25	0	10,000	0	0
QUASI-PUBLIC						
Current Month	3	14.43	1	6,649	1	0
Year to Date 2016	3	14.43	1	6,649	1	0
Year to Date 2015	0	0.00	0	0	0	0
TOTALS						
Current Month	11	130.47	1	676,258	536	1
Year to Date 2016	11	130.47	1	676,258	536	1
Year to Date 2015	8	138.05	125	199,351	473	0



EXEMPT SITE PLAN APPLICATIONS
SUMMARY OF EXEMPT SITE PLAN ACTIVITY IN MIDDLESEX COUNTY
January 2016

Use	# Plans	# Acres	Additional Dwelling Units	Additional Sq. Ft. Of Bldg. Area	Additional Parking Spaces
SINGLE FAMILY					
Current Month	0	0.00	0	0	0
Year to Date 2016	0	0.00	0	0	0
Year to Date 2015	0	0.00	0	0	0
MULTI-FAMILY					
Current Month	0	0.00	0	0	0
Year to Date 2016	0	0.00	0	0	0
Year to Date 2015	0	0.00	0	0	0
COMMERCIAL					
Current Month	2	3.20	0	818,975	31
Year to Date 2016	2	3.20	0	818,975	31
Year to Date 2015	1	0.50	0	1,420	32
OFFICE					
Current Month	0	0.00	0	0	0
Year to Date 2016	0	0.00	0	0	0
Year to Date 2015	0	0.00	0	0	0
INDUSTRIAL					
Current Month	0	0.00	0	0	0
Year to Date 2016	0	0.00	0	0	0
Year to Date 2015	0	0.00	0	0	0
QUASI-PUBLIC					
Current Month	5	290.90	0	99,773	37
Year to Date 2016	5	290.90	0	99,773	37
Year to Date 2015	0	0.00	0	0	0
TOTALS					
Current Month	7	294.10	0	918,748	68
Year to Date 2016	7	294.10	0	918,748	68
Year to Date 2015	1	0.50	0	1,420	32

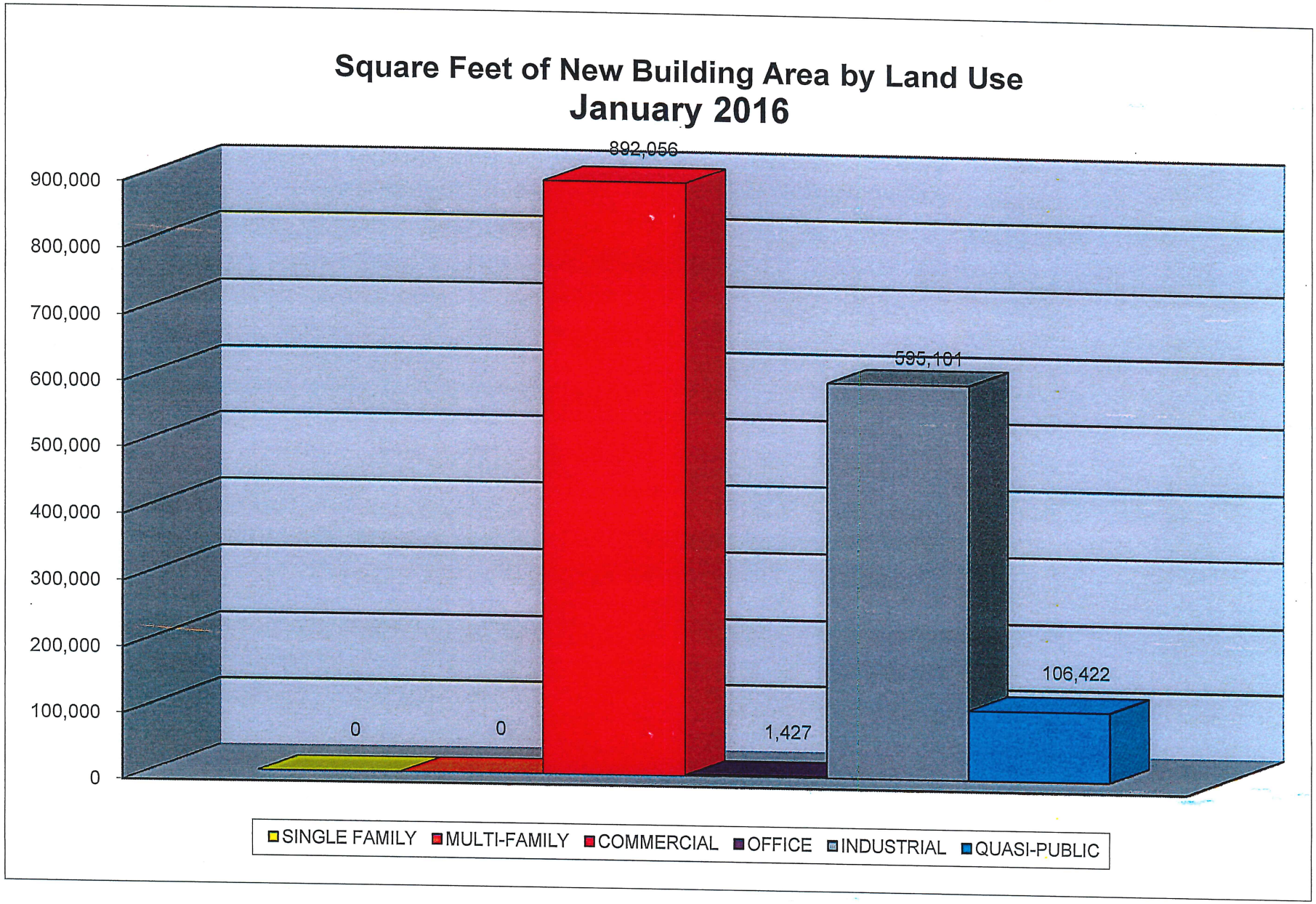
Square Feet of New Building Area by Land Use
January 2016
900,000
800,000
700,000
600,000
500,000
400,000
300,000
200,000
100,000
0
0
0
892,056
1,427
595,101
106,422
SINGLE FAMILY
MULTI-FAMILY
COMMERCIAL
OFFICE
INDUSTRIAL
QUASI-PUBLIC

SUMMARY OF ACTIVITY WITHIN MIDDLESEX COUNTY STRATEGIC PLANNING AREAS
January 2016

PA	# Plans	Acres	Additional Dwelling Units	Additional Square Feet Non-Residential	Additional Parking Spaces	Acres of Open Space	New Driveways on County Roads
Arthur Kill							
Current Month	6	287.92	2	917,033	57	0.56	0
Year to Date 2016	6	287.92	2	917,033	57	0.56	0
Year to Date 2015	0	0.00	0	0	0	0.00	0
Interstate 287							
Current Month	3	77.28	3	513,488	422	0.00	0
Year to Date 2016	3	77.28	3	513,488	422	0.00	0
Year to Date 2015	5	25.49	0	26,627	372	0.00	0
MetroPark							
Current Month	3	2.11	3	7,003	21	0.00	0
Year to Date 2016	3	2.11	3	7,003	21	0.00	0
Year to Date 2015	2	11.48	0	41,787	340	0.00	0
Plainsboro/Forrestal							
Current Month	0	0.00	0	0	0	0.00	0
Year to Date 2016	0	0.00	0	0	0	0.00	0
Year to Date 2015	0	0.00	0	0	0	0.00	0
Route 18							
Current Month	4	21.67	0	103,806	108	0.00	1
Year to Date 2016	4	21.67	0	103,806	108	0.00	1
Year to Date 2015	3	1.63	16	3,315	42	0.00	0
Route 130							
Current Month	1	3.51	0	56,338	12	0.00	0
Year to Date 2016	1	3.51	0	56,338	12	0.00	0
Year to Date 2015	0	0.00	0	0	0	0.00	0
Turnpike Exit 8A							
Current Month	1	6.32	0	0	0	0.00	0
Year to Date 2016	1	6.32	0	0	0	0.00	0
Year to Date 2015	0	0.00	0	0	0	0.00	0
No PA							
Current Month	11	179.97	29	10,832	0	35.02	3
Year to Date 2016	11	179.97	29	10,832	0	35.02	3
Year to Date 2015	5	11.38	4	33,251	174	0.00	0

Key: Arthur Kill (Akill), Interstate 287 (I287), MetroPark (MPk), Plainsboro/Forrestal (PF)
Route 18 (Rt18), Route 130 (Rt130), Turnpike Exit 8A (TP8A)

Planning Areas
January 2016 Applications

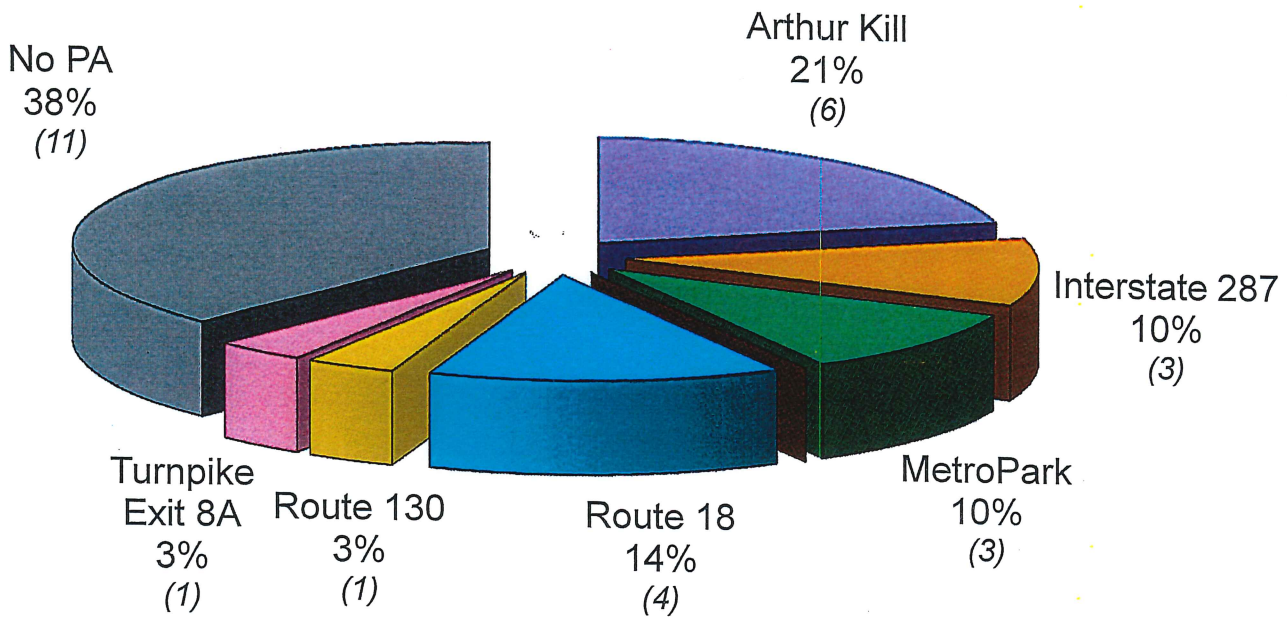

Development Review Comittee
Location of Reviewed Applications
Middlesex County Planning Board
January 2016

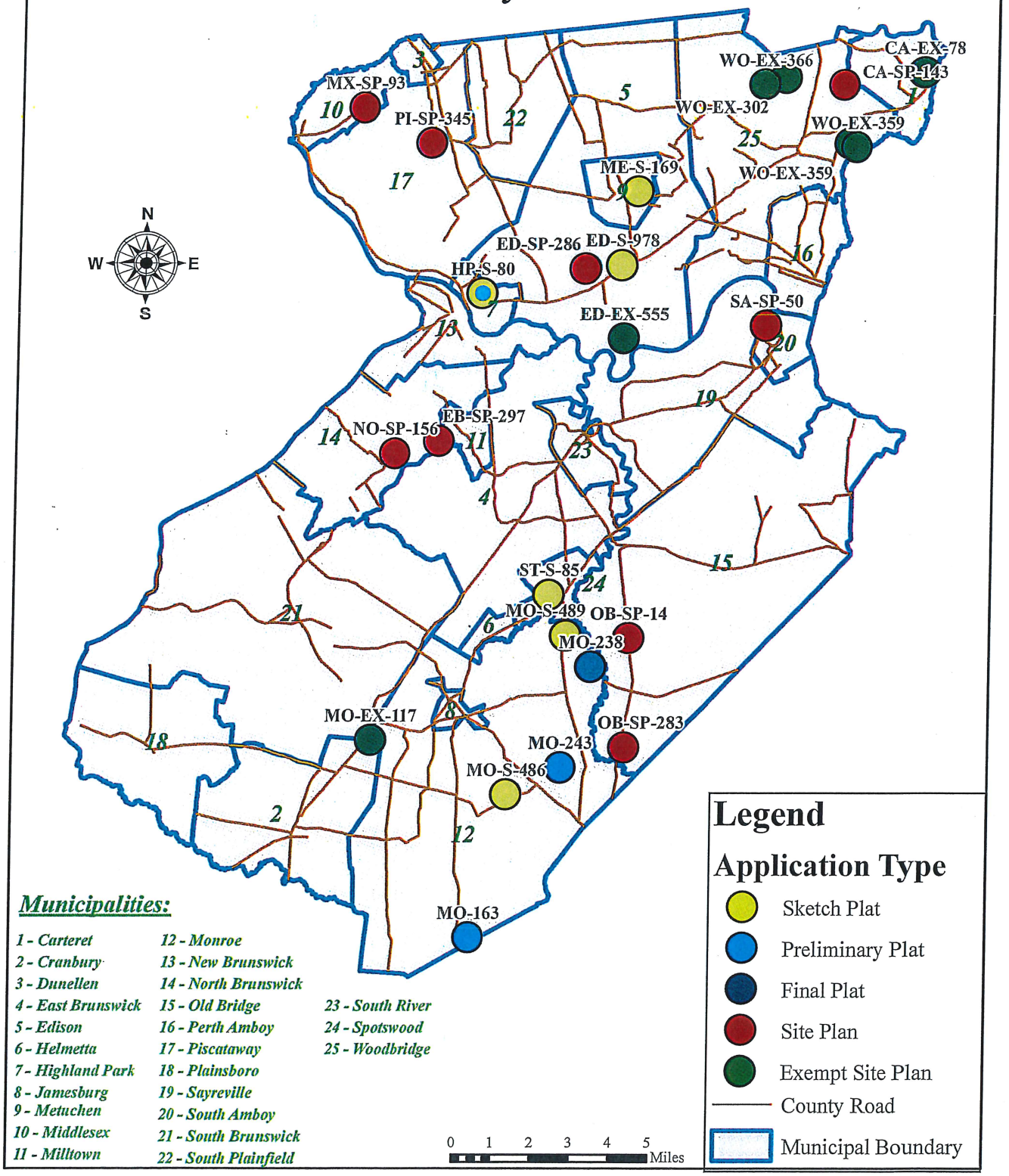

Municipalities:

1 - Carteret
2 - Cranbury
3 - Dunellen
4 - East Brunswick
5 - Edison
6 - Helmetta
7 - Highland Park
8 - Jamesburg
9 - Metuchen
10 - Middlesex
11 - Milltown
12 - Monroe
13 - New Brunswick
14 - North Brunswick
15 - Old Bridge
16 - Perth Amboy
17 - Piscataway
18 - Plainsboro
19 - Sayreville
20 - South Amboy
21 - South Brunswick
22 - South Plainfield
23 - South River
24 - Spotswood
25 - Woodbridge

Middlesex County Planning Board
Development Review Committee
Rejected Applications
January 12, 2016

TYPE*	TITLE	APPLICATION NUMBER	MUNICIPALITY	RECEIPT DATE	DATE OF REJECTION	ACTION DATE	REASONS FOR REJECTION*
C	EPEC Polymer, Inc.	010065	Woodbridge	December 23, 2015	December 28, 2015	January 11, 2016	10
Total	1						

***TYPE OF APPLICATION**

A. SKETCH PLAT
B. PRELIMINARY PLAT
C. FINAL PLAT
D. SITE PLAN
E. EXEMPT SITE PLAN
F. REVISED SITE PLAN

***REASONS FOR REJECTION**

1. IMPROPER FEE AMOUNT OR NO FEE.
2. CHECK MADE PAYABLE TO WRONG PAYEE.
3. INSUFFICIENT NUMBER OF PLANS.
4. PLANS NOT SIGNED AND/OR SEALED.
5. APPLICATION FORM IMPROPERLY FILLED OUT AND/OR NOT SIGNED.
6. NO APPLICATION FORM(S) SUBMITTED.
7. PLANS NOT PREPARED IN ACCORDANCE WITH COUNTY STANDARDS.
8. TRAFFIC STUDY NOT SUBMITTED.
9. DRAINAGE CALCULATIONS NOT SUBMITTED.
10. ALL CONDITIONS OF PRELIMINARY APPROVAL HAVE NOT BEEN SATISFIED.

Middlesex County Planning Board
Land Development Review Committee
Variance Notices
January 2016

Municipality	Title	Date of Receipt	Date of Hearing	Date of Letter	Block	Lot #	* Type of App.	Purpose of Application	County Road Name
Highland Park	American Properties of H.P.	1/5/16	1/14/16	1/5/16	170 & 570	5,6	SP/SB	110 unit multifamily development	
Monroe	Applegarth Realty LLC	1/8/16	1/26/16	1/11/16	25	2.06	SG	11'x16'sign on premises	Applegarth Rd
Monroe	WaWa, Inc	1/11/16	1/20/16	1/12/16	1.14	13.02	SP/SB	Move parking 3' closer to bldg	Butcher Rd
New Brunswick	Cfrown Plaza, LLC	1/20/16	1/25/16	1/20/16	425	14 & 2.02	SP/SB	4 story mixed use building	Somerset St.
North Brunswick	Absolute Property Mgt., LLC	1/8/16	1/26/16	1/12/16	37	1	SP/SB	2 story mixed use building	How Lane
Old Bridge	Vision Old Bridge, LLC	12/28/15	1/7/16	12/28/15	10252.24	14.13	O	Uase as an adult daycare center	CR 516
South River	1396 whitehead assoc. LLC	12/28/15	1/26/16	12/28/15	360	1,1.01,2	O	Permit trailer storage on property	Whitehead Ave
Totals	7								6

* (SP)Site Plan, (SB)Subdivision, (SG)Sign, (D)Driveway, (F)Fence, (O)Other

Performance Guarantees
Received During the Month
January 2016

FILE #	APPLICANT	COUNTY ROAD	AMOUNT	1	2	3	4	5	6	7	8	9	10	11	12	13	14	15	16	17
NB-SP-53	New Brunswick Associates	Livingston Avenue (#691)	$ 6,225.60	100	12	10	-	-	-	-	-	-	-	-	-	-	-	-	-	-
ED-SP-227	Shoppes at Centerplace	Woodbridge Avenue (#514)	$ 23,646.00	75	-	386	-	-	-	-	-	-	-	-	5	-	-	-	-	-
SB-SP-98	Mincing Overseas Spice Company	Ridge Road (#522)	$ 27,390.00	140	47	250	-	-	-	-	-	-	-	1	4	167	-	5,745	-	-
Total:	**1**	**1**	**$ 57,261.60**	**315**	**59**	**646**	**-**	**-**	**-**	**-**	**-**	**-**	**-**	**1**	**9**	**167**	**-**	**5,745**	**-**	**-**
Total:	**1**	**1**	**$ 57,261.60**	**315**	**59**	**646**	**0**	**0**	**0**	**0**	**0**	**0**	**0**	**1**	**9**	**167**	**0**	**5,745**	**0**	**0**

KEY CODE CATEGORY

1 = Linear Feet of Curbing
2 = Square Yards of Pavement
3 = Square Yards of Sidewalks
4 = Linear Feet of Trench Repair
5= Linear Feet of Guide Rail
6= Square Yards of Rip Rap
7= Linear Feet of RCP
8= Headwalls/Culverts
9 = Catch Basins
10= Manholes
11= Signs
12 = Detectable Warning Surfaces
13= Square Yards of Topsoil & Seeding
14 = Linear Feet of Sewer and/or Water Line
15 = Linear Feet of Striping
16 = New Signalized Intersection
17 = Revised Signalized Intersection